

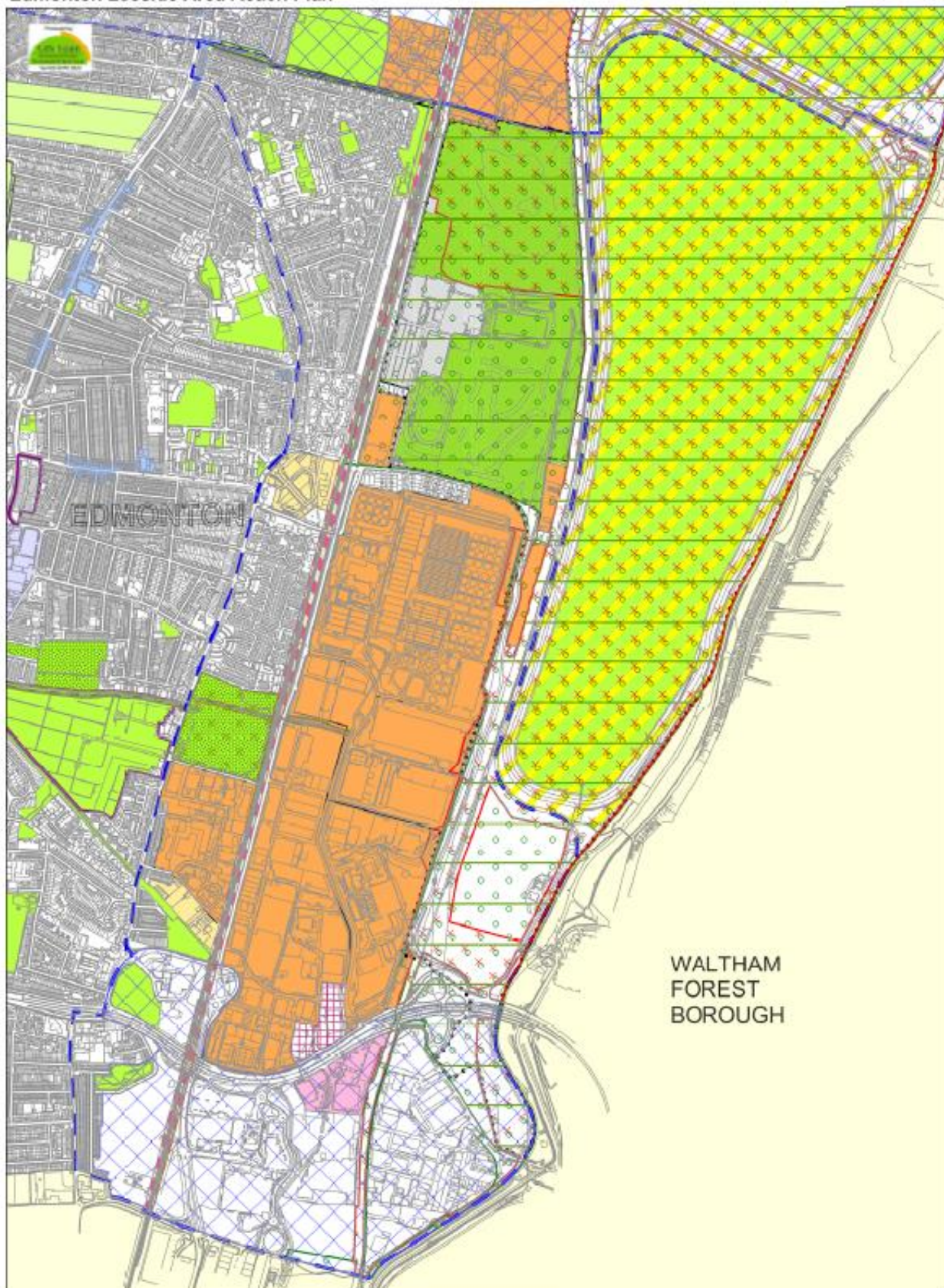
Proposed Submission Edmonton Leaside Area Action Plan
































Policies Map

January 2017

www.enfield.gov.uk

Edmonton Leaside Area Action Plan



KEY	
	Greenbelt
	Major Developed Site in the Greenbelt
	Crews Hill Defined Area
	Lee Valley Regional Park (LVRP Act 1966)
	Metropolitan Open Land
	Local Open Space
	Green Chain Corridor
	Green Chain Missing Link
	Green Chain
	Site of Metropolitan Importance for Nature Conservation
	Site of Borough Importance for Nature Conservation
	Site of Local Importance for Nature Conservation
	Site of Special Scientific Interest (Wildlife & Countryside Act 1981)
	Wildlife Corridor (diagrammatic)
	Proposed West Anglia Mainline Enhancements (superceded 8/T)
	Conservation Area as at November 2010 (Planning (Listed Buildings and Conservation Areas) Act 1990)
	Area of Special Character
	Enfield Town
	District Centre
	Local Centre
	Primary Shopping Frontage
	Secondary Shopping Frontage
	Strategic Industrial Location
	Locally Significant Industrial Site
	Retail Park
	Mixed Use Employment Opportunity Area
	North Circular Area Action Plan Opportunity Sites
	Land covered by Area Action Plan
	Place Shaping Priority Area / Regeneration Priority Areas
	Area of Special Advertisement Control (Town and Country Planning (Control of Advertisements) Regulations 1992)
	Unimplemented UDP Site Proposals with Proposal no.
	Land not in Enfield Borough